



# Hornsea Project Four

Chart depicting the Dogger Bank A and B export cable crossing rock protection

**Deadline 3, Date: 21 April 2022**

**Document Reference: G3.8**

**Revision: 01**

**Prepared** Orsted, April 2022  
**Checked** GoBe Consultants Ltd, April 2022  
**Accepted** David King, Orsted, April 2022  
**Approved** Julian Carolan, Orsted, April 2022

G3.8  
Version A

---

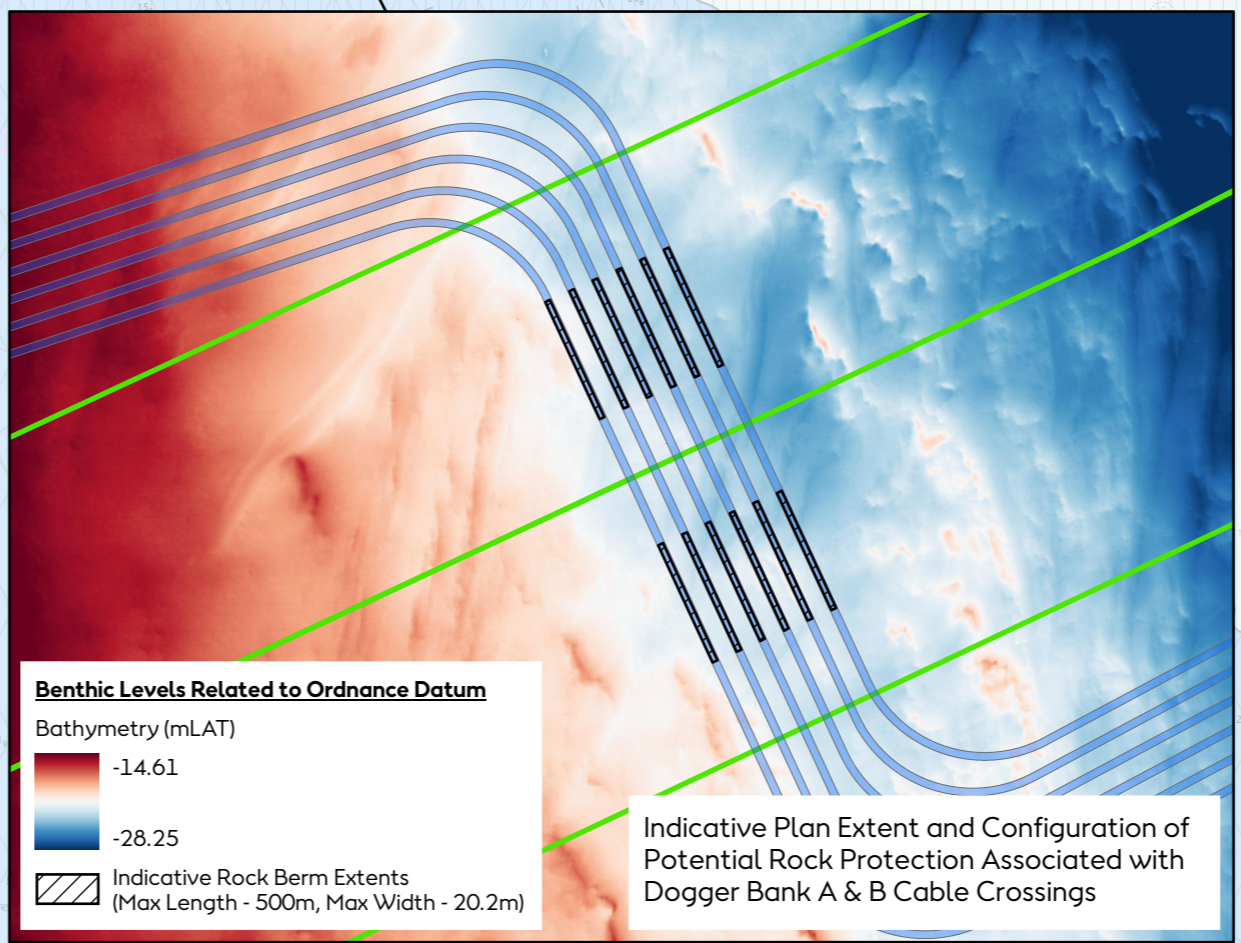
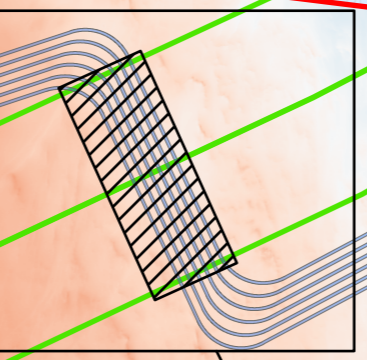
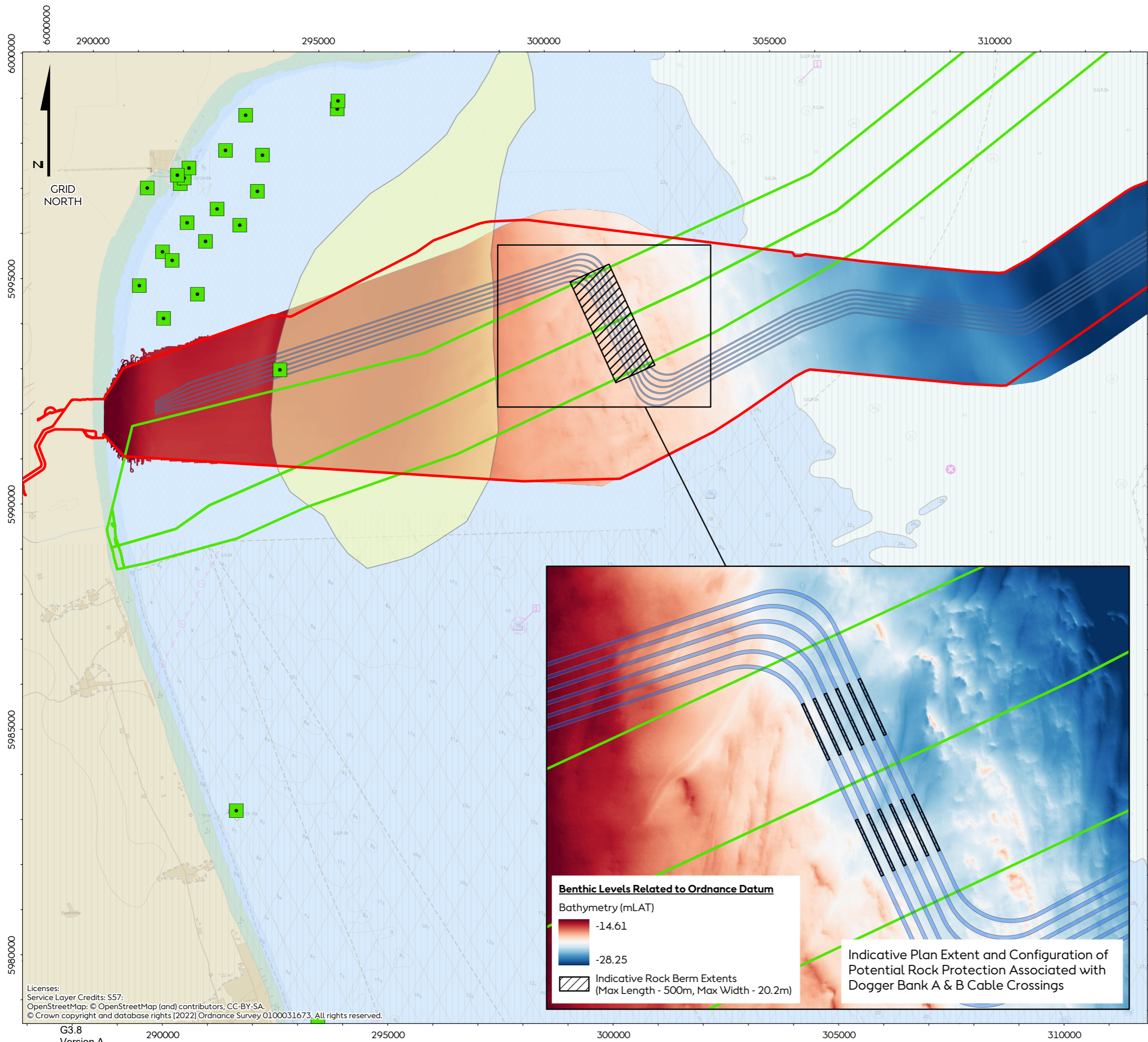
## Revision Summary

<i>Rev</i>	<i>Date</i>	<i>Prepared by</i>	<i>Checked by</i>	<i>Approved by</i>
01	21/04/2022	Orsted	David King, Orsted	Julian Carolan, Orsted

---

## Revision Change Log

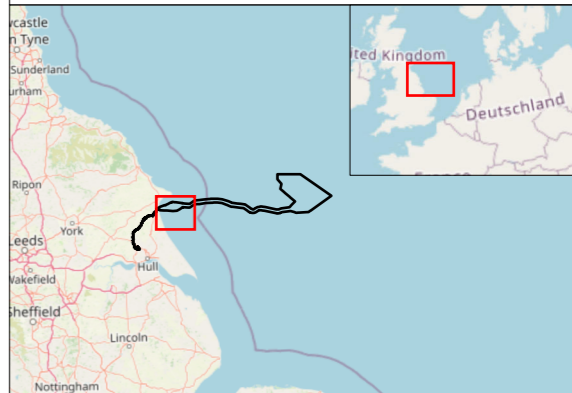
<i>Rev</i>	<i>Page</i>	<i>Section</i>	<i>Description</i>
01	N/A	N/A	Document submitted to Examining Authority in response to Examiner's request.



# Hornsea Four

Dogger Bank A & B  
Order Limits Interaction and  
Rock Protection Area

- Hornsea Four Order Limits
  - Hornsea Four Indicative Export Cable Clearance Corridors
  - Dogger Bank A & B Order Limits Combined
- Navigational Aids**
- Aid to Navigation
- Known Benthic Features**
- Smithic Bank
- Benthic Levels Related to Ordnance Datum**
- Bathymetry (mLAT)
- 1.676
  - 49.29
- Approximate Location of Dogger Bank A & B Cable Crossings




Coordinate system: British National Grid  
Scale@A3: 1:80,000

0 1 2 4 Kilometres  
0 0.5 1 2 Nautical Miles

REV	REMARK	DATE
1	First issue	29/03/2022

Dogger Bank A & B Order Limits Interaction and Rock Protection  
Document no: HOW040558  
Created by: XDAOO  
Checked by: JOHLE  
Approved by: DAVKI



Licenses:  
Service Layer Credits: S57:  
OpenStreetMap: © OpenStreetMap (and) contributors, CC-BY-SA.  
© Crown copyright and database rights [2022] Ordnance Survey 0100031673. All rights reserved.